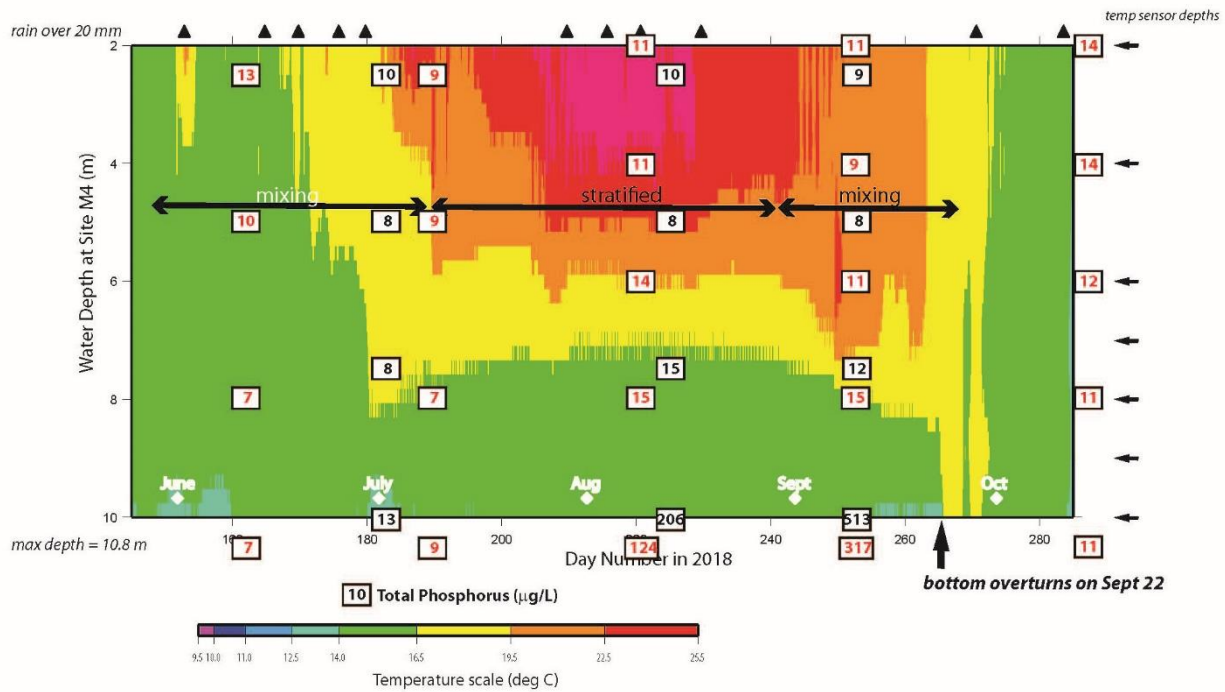


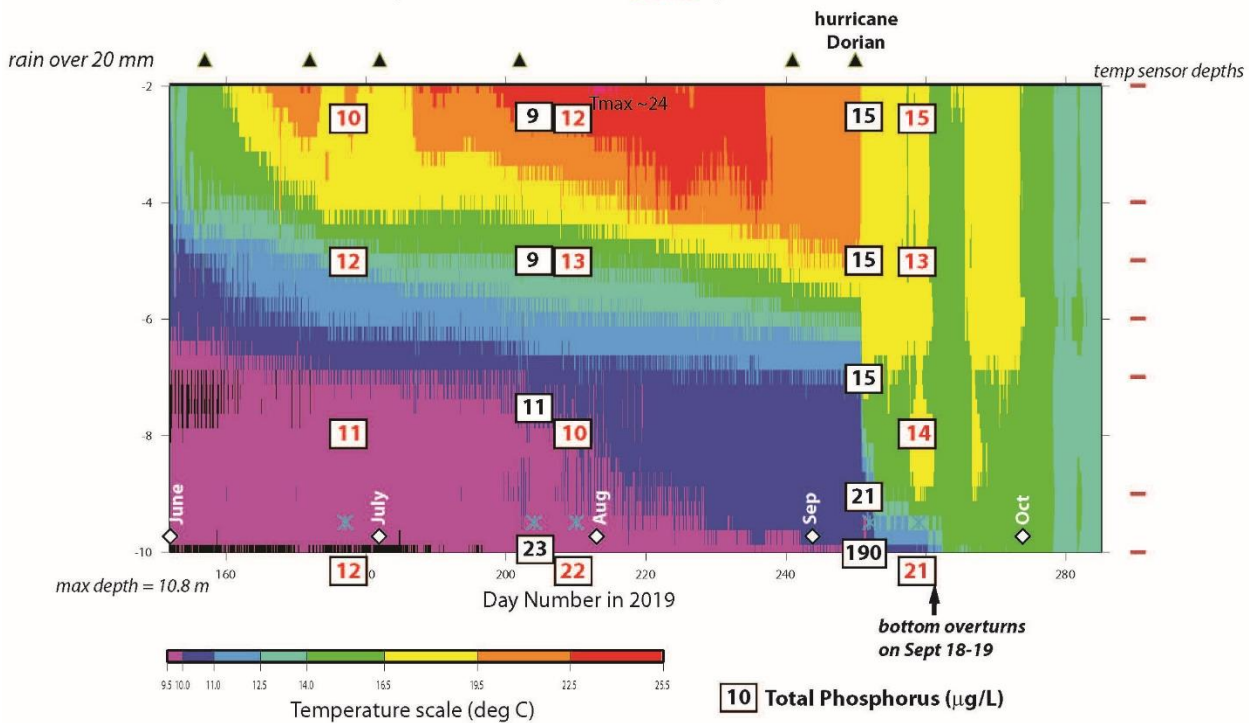
Map of water depths for Mattatall Lake from measurements taken by the MLSA. The location of site M4 is highlighted by the red circle.

2018 Temperatures & MLSA+CWRS Tphos at Site M4



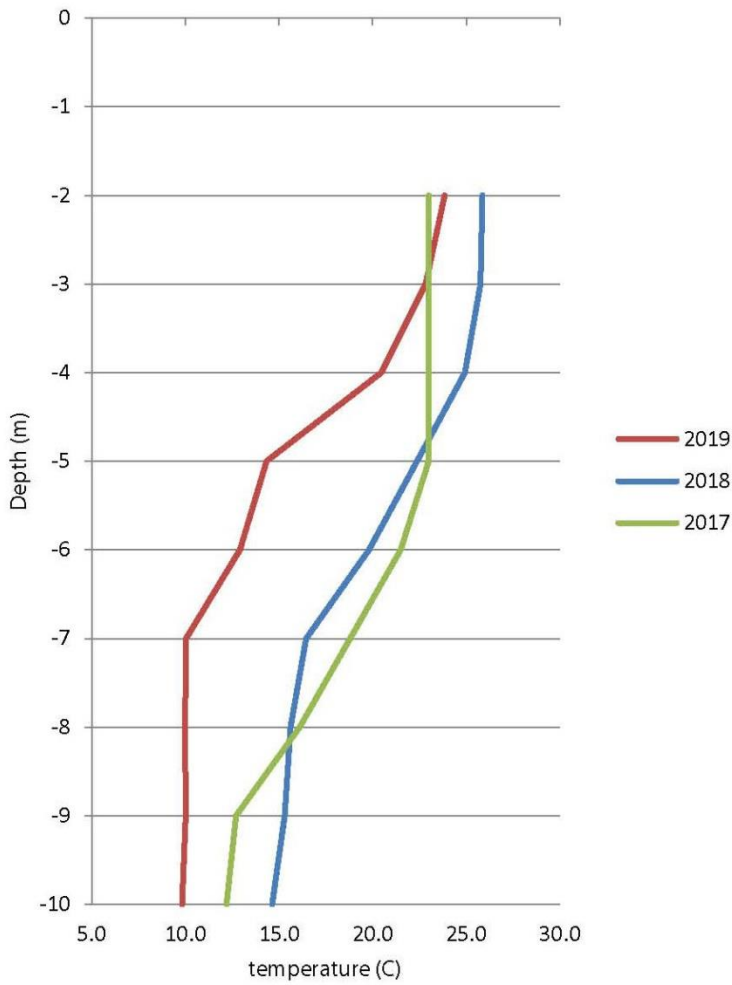
Plot of temperature vs. depth at site M4 in 2018 together with values of TP taken by MLSA (black) and CWRS (red)

2019 Temperatures & MLSA & CWRS Tphos at Site M4



Plot of temperature vs. depth at site M4 in 2019 together with values of TP taken by MLSA (black) and CWRS (red)

Temperatures on Aug 7 0900



Comparison of temperature vs. depth at Site M4 on August 7 at 0900 ADT for years 2017-2019. Data for 2017 was taken by CWRS; data for 2018 and 2019 were taken by MLSA.